



Document Path: \\atllip\NTClaims\CLAIMMAP\Q001_29\Port Curtis Coral Coast\Determination_Map_2017\WXD\Q001_29_PCCC_ASP_Determination_Mapbook_V2.mxd

NATIVE TITLE DETERMINATION

QUD6026/2001 Bailai, Gurang, Gooreng Gooreng, Taribelang Bunda Claim (QC2001/029) Sheet 23 of 219

Compilation: Land Tenure Information obtained from the Digital Cadastral Data Base (July 2015), Department of Natural Resources & Mines, Brisbane.
 The Land Registry in the Department of Natural Resources & Mines should be consulted for verification of tenures.

Feature names shown on this map have been obtained from available information. It is possible that errors and omissions may exist. While every care is taken to ensure the accuracy of this data, the Department of Natural Resources & Mines, and/or contributors to this publication, makes no representations or warranties about its accuracy, reliability, completeness or suitability for any particular purpose and disclaims all responsibility and all liability (including, without limitation, liability in negligence) for all injuries, expenses, losses, damages (including indirect or consequential damages) and costs which might be incurred as a result of the data being inaccurate or incomplete in any way or for any reason.


Copyright protects this publication. Except for purposes permitted by the Copyright Act 1968, reproduction by any means (photocopying, electronic, mechanical, recording or otherwise) is prohibited without the prior written permission of the Department of Natural Resources & Mines.

All enquiries: The Manager, Client Mapping Services, Department of Natural Resources and Mines, GPO Box 2454, Brisbane, QLD 4001.


Produced by the Department of Natural Resources and Mines. © The State Of Queensland (Department of Natural Resources and Mines) August 2017.

LEGEND

- Non-exclusive areas
- External boundary
- DCDB
- Local Government Area boundaries

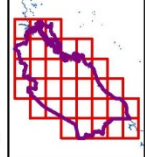


1:12,500

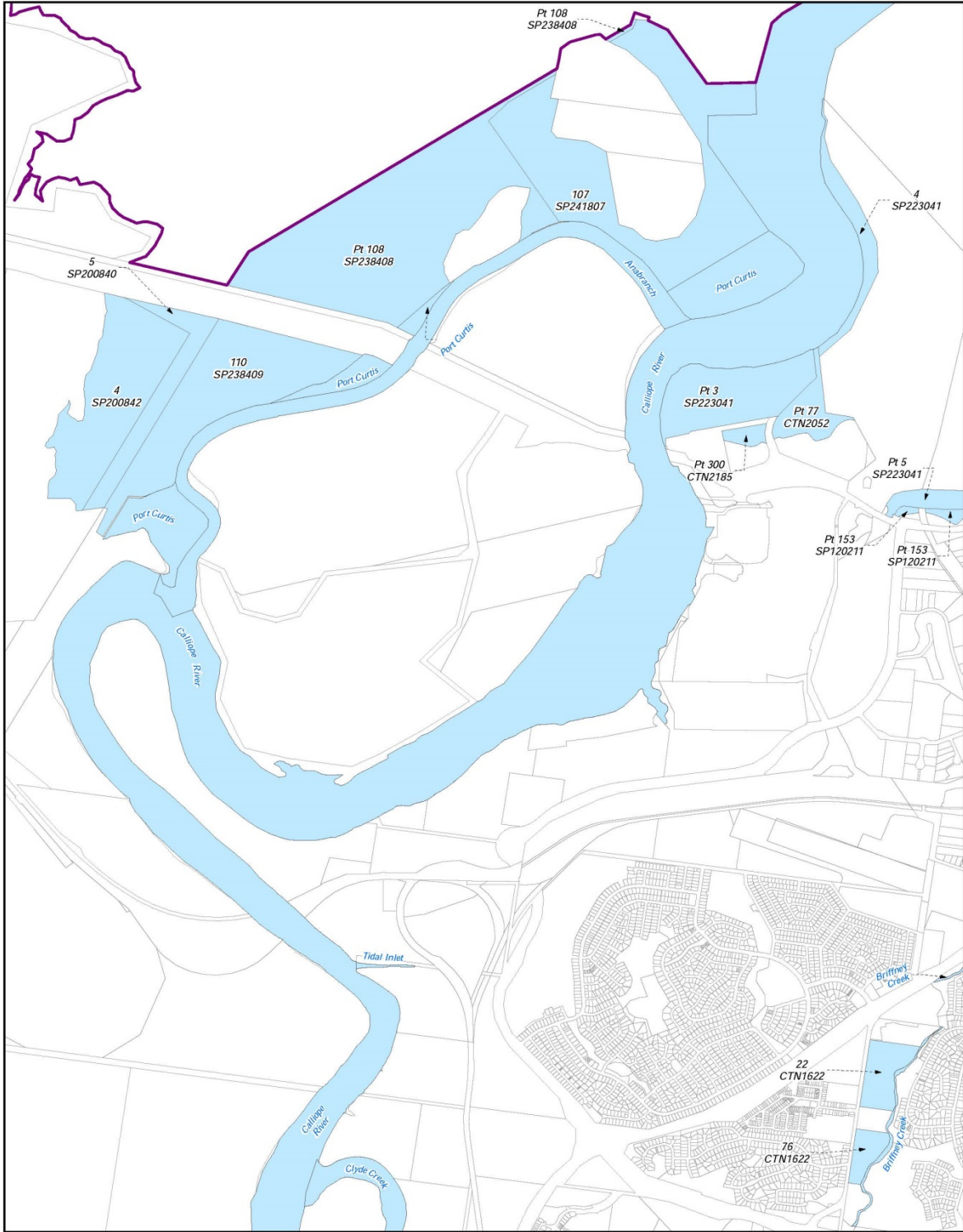


Kilometres

Map Projection: GCS GDA 1994



SHEET KEY



Document Path: \\atb\p\NT\Claims\CLAIMMAP\Q001_29\Port Curtis Coral Coast\Determination_Map_2017\WXD\Q001_29_PCCC_ASP_Determination_Mapbook_V2.mxd

NATIVE TITLE DETERMINATION

QUD6026/2001 Bailai, Gurang, Gooreng Gooreng, Taribelang Bunda Claim (QC2001/029) Sheet 24 of 219

LEGEND

- Non-exclusive areas
- External boundary
- DCDB
- Local Government Area boundaries


Compilation: Land Tenure Information obtained from the Digital Cadastral Data Base (July 2015), Department of Natural Resources & Mines, Brisbane. The Land Registry in the Department of Natural Resources & Mines should be consulted for verification of tenures.

Feature names shown on this map have been obtained from available information. It is possible that errors and omissions may exist. While every care is taken to ensure the accuracy of this data, the Department of Natural Resources & Mines, and/or contributors to this publication, makes no representations or warranties about its accuracy, reliability, completeness or suitability for any particular purpose and disclaims all responsibility and all liability (including without limitation, liability in negligence) for all injuries, expenses, losses, damages (including indirect or consequential damage) and costs which might be incurred as a result of the data being inaccurate or incomplete in any way or for any reason.


Copyright protects this publication. Except for purposes permitted by the Copyright Act 1968, reproduction by any means (photocopying, electronic, mechanical, recording or otherwise) is prohibited without the prior written permission of the Department of Natural Resources & Mines.

All enquiries: The Manager, Client Mapping Services, Department of Natural Resources and Mines, GPO Box 2454, Brisbane, QLD 4001.

Produced by the Department of Natural Resources and Mines. © The State Of Queensland (Department of Natural Resources and Mines) August 2017.

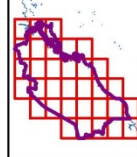


1:21,000

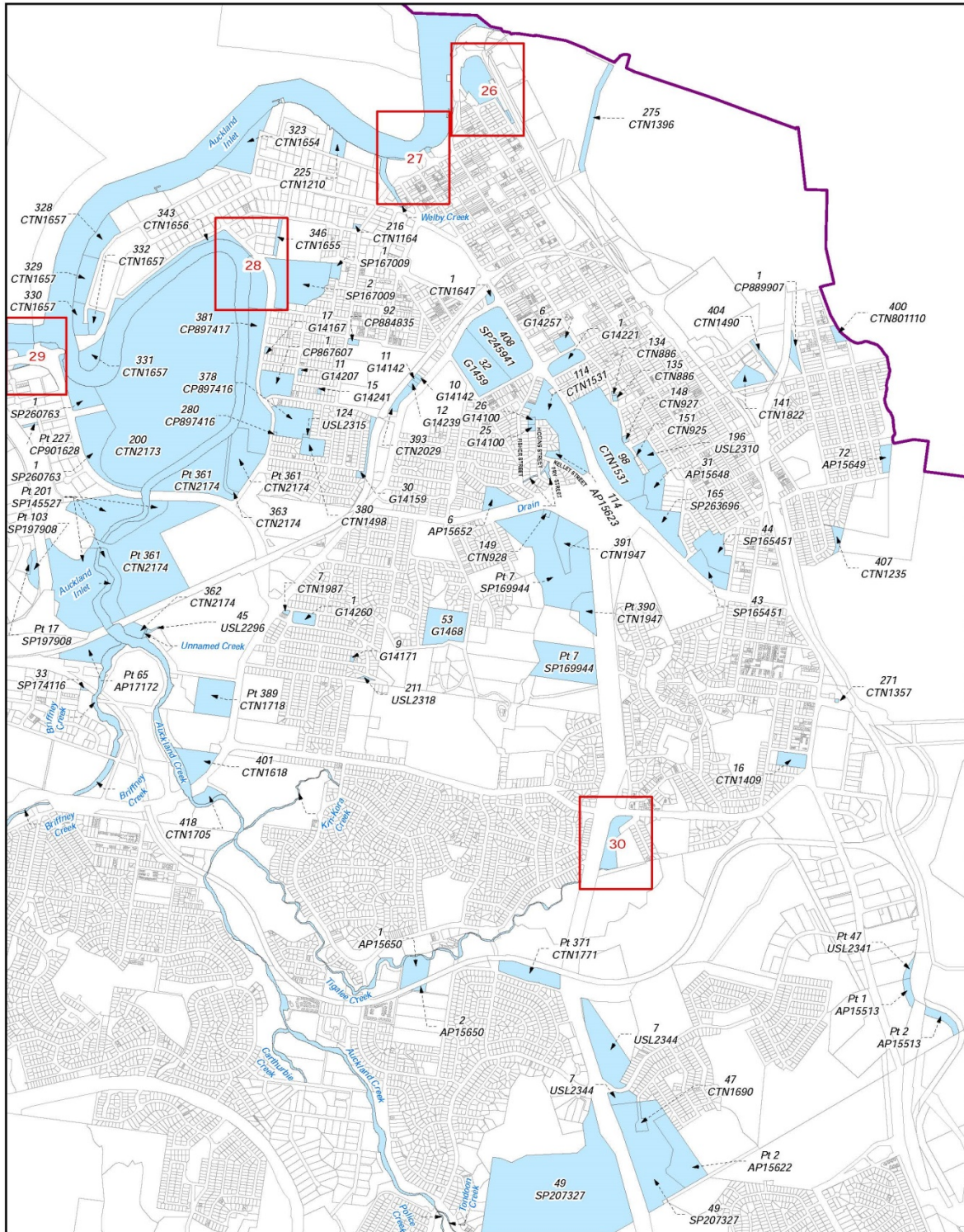


Kilometres

Map Projection: GCS GDA 1994



SHEET KEY



Document Path: \\atsllp\NT\Claims\CLAIMAP\Q001_29\Port Curtis Coral Coast\Determination_Map_2017\MXD\Q001_29_PCCC_A3P_Determination_Mapbook_V2.mxd

NATIVE TITLE DETERMINATION

QUD6026/2001 Bailai, Gurang, Gooreng Gooreng, Taribelang Bunda Claim (QC2001/029) Sheet 25 of 219

LEGEND

- Non-exclusive areas
- External boundary
- DCDB
- Local Government Area boundaries


Compilation: Land Tenure Information obtained from the Digital Cadastral Data Base (July 2014), Department of Natural Resources & Mines, Brisbane. The Land Registry in the Department of Natural Resources & Mines should be consulted for verification of tenures.

Feature names shown on this map have been obtained from available information. It is possible that errors and omissions may exist. While every care is taken to ensure the accuracy of this data, the Department of Natural Resources & Mines, and/or contributors to this publication, makes no representations or warranties about its accuracy, reliability, completeness or suitability for any particular purpose and disclaims all responsibility and all liability (including, without limitation, liability in negligence) for all injuries, expenses, losses, damages (including indirect or consequential damage) and costs which might be incurred as a result of the data being inaccurate or incomplete in any way or for any reason.

Copyright protects this publication. Except for purposes permitted by the Copyright Act 1968, reproduction by any means (photocopying, electronic, mechanical, recording or otherwise) is prohibited without the prior written permission of the Department of Natural Resources & Mines.


All enquiries: The Manager, Client Mapping Services, Department of Natural Resources and Mines, GPO Box 2454, Brisbane, QLD 4001.

Produced by the Department of Natural Resources and Mines. © The State Of Queensland (Department of Natural Resources and Mines) August 2017.



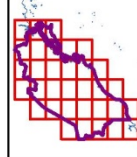
Queensland Government

1:20,000



Kilometres

Map Projection: GCS GDA 1994



SHEET KEY



Document Path: \\atllip\NTClaims\CLAIMMAP\Q001_29\Port Curtis Coral Coast\Determination_Map_2017\MMXD\Q001_29_PCCC_ASP_Determination_Mapbook_V2.mxd

NATIVE TITLE DETERMINATION

QUD6026/2001 Bailai, Gurang, Gooreng Gooreng, Taribelang Bunda Claim (QC2001/029) Sheet 26 of 219

LEGEND


- Non-exclusive areas
- External boundary
- DCDB
- Local Government Area boundaries

Compilation: Land Tenure Information obtained from the Digital Cadastral Data Base (July 2016), Department of Natural Resources & Mines, Brisbane. The Land Registry in the Department of Natural Resources & Mines should be consulted for verification of tenures.


Feature names shown on this map have been obtained from available information. It is possible that errors and omissions may exist. While every care is taken to ensure the accuracy of this data, the Department of Natural Resources & Mines, and/or contributors to this publication, makes no representations or warranties about its accuracy, reliability, completeness or suitability for any particular purpose and disclaims all responsibility and all liability (including, without limitation, liability in negligence) for all injuries, expenses, losses, damages (including indirect or consequential damage) and costs which might be incurred as a result of the data being inaccurate or incomplete in any way or for any reason.

Copyright protects this publication. Except for purposes permitted by the Copyright Act 1968, reproduction by any means (photocopying, electronic, mechanical, recording or otherwise) is prohibited without the prior written permission of the Department of Natural Resources & Mines.

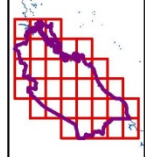
All enquiries: The Manager, Client Mapping Services, Department of Natural Resources and Mines, GPO Box 2454, Brisbane, QLD 4001.



1:1,500



Map Projection: GCS GDA 1994



SHEET KEY

Produced by the Department of Natural Resources and Mines. © The State Of Queensland (Department of Natural Resources and Mines) August 2017.



Document Path: \\atb\lp\NT\Claims\CLAIMMAP\Q001_29\Port Curtis Coral Coast\Determinations_Map_2017\WXD\Q001_29_PCCC_ASP_Determination_Mapbook_V2.mxd

NATIVE TITLE DETERMINATION

QUD6026/2001 Bailai, Gurang, Gooreng Gooreng, Taribelang Bunda Claim (QC2001/029) Sheet 27 of 219

LEGEND

- Non-exclusive areas
- External boundary
- DCDB
- Local Government Area boundaries


Compilation: Land Tenure Information obtained from the Digital Cadastral Data Base (July 2014), Department of Natural Resources & Mines, Brisbane. The Land Registry in the Department of Natural Resources & Mines should be consulted for verification of tenures.

Feature names shown on this map have been obtained from available information. It is possible that errors and omissions may exist. While every care is taken to ensure the accuracy of this data, the Department of Natural Resources & Mines, and/or contributors to this publication, makes no representations or warranties about its accuracy, reliability, completeness or suitability for any particular purpose and disclaims all responsibility and all liability (including without limitation, liability in negligence) for all injuries, expenses, losses, damages (including indirect or consequential damages) and costs which might be incurred as a result of the data being inaccurate or incomplete in any way or for any reason.

Copyright protects this publication. Except for purposes permitted by the Copyright Act 1968, reproduction by any means (photocopying, electronic, mechanical, recording or otherwise) is prohibited without the prior written permission of the Department of Natural Resources & Mines.

All enquiries: The Manager, Client Mapping Services, Department of Natural Resources and Mines, GPO Box 2454, Brisbane, QLD 4001.

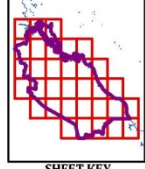
Produced by the Department of Natural Resources and Mines. © The State Of Queensland (Department of Natural Resources and Mines) August 2017.



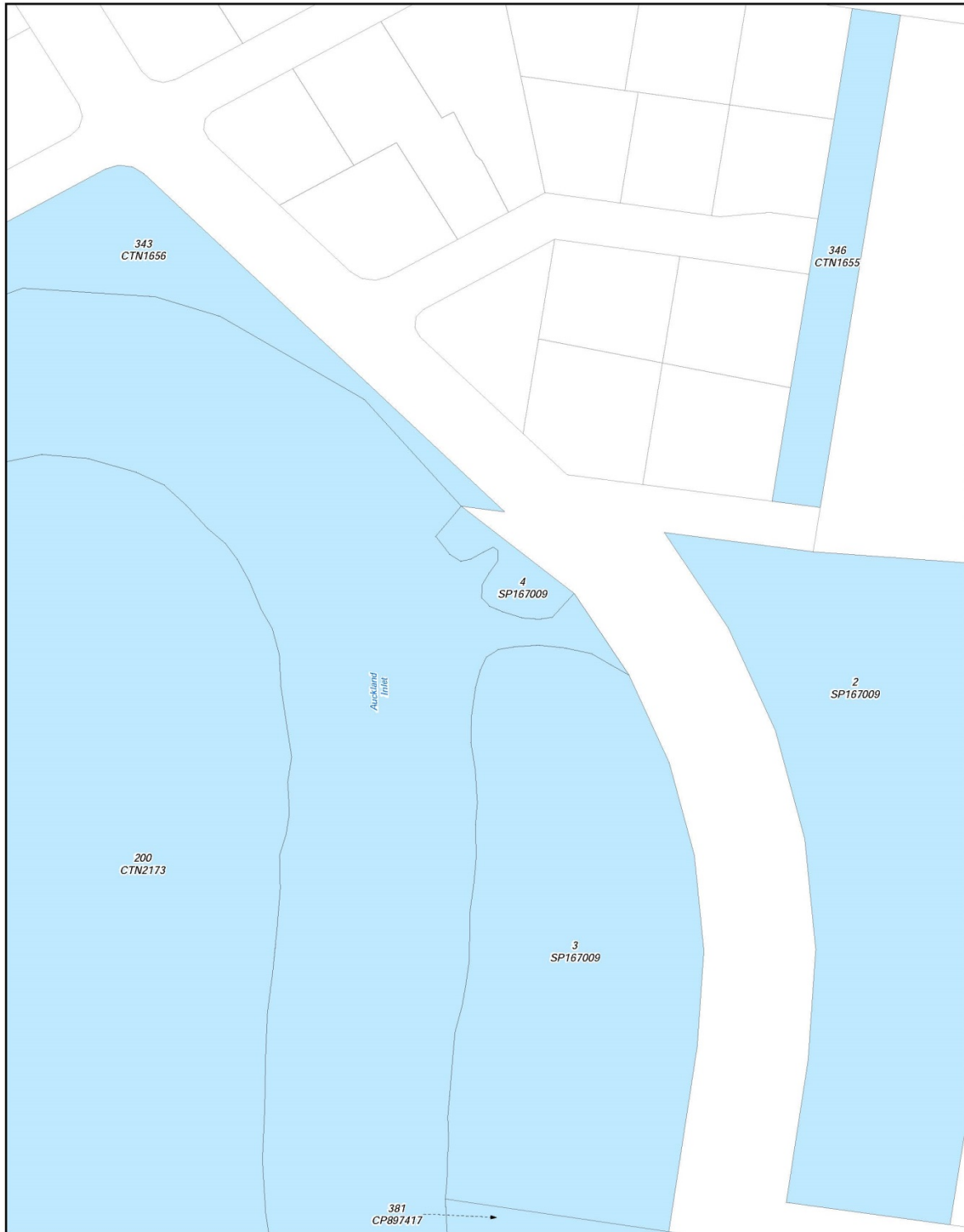
1:1,500

0 0.01 0.02 0.03 0.04
Kilometres

Map Projection: GCS GDA 1984



SHEET KEY



Document Path: \\atllip\NTClaims\CLAIMMAP\Q001_28\Port Curtis Coral Coast\Determination_Map_2017\WXD\Q001_28_PCCC_ASP_Determination_Mapbook_V2.mxd

NATIVE TITLE DETERMINATION

QUD6026/2001 Bailai, Gurang, Gooreng Gooreng, Taribelang Bunda Claim (QC2001/029) Sheet 28 of 219

LEGEND

- Non-exclusive areas
- External boundary
- DCDB
- Local Government Area boundaries


Compilation: Land Tenure Information obtained from the Digital Cadastral Data Base (July 2014), Department of Natural Resources & Mines, Brisbane. The Land Registry in the Department of Natural Resources & Mines should be consulted for verification of tenures.

Feature names shown on this map have been obtained from available information. It is possible that errors and omissions may exist. While every care is taken to ensure the accuracy of this data, the Department of Natural Resources & Mines, and/or contributors to this publication, makes no representations or warranties about its accuracy, reliability, completeness or suitability for any particular purpose and disclaims all responsibility and all liability (including without limitation, liability in negligence) for all injuries, expenses, losses, damages (including indirect or consequential damage) and costs which might be incurred as a result of the data being inaccurate or incomplete in any way or for any reason.


Copyright protects this publication. Except for purposes permitted by the Copyright Act 1968, reproduction by any means (photocopying, electronic, mechanical, recording or otherwise) is prohibited without the prior written permission of the Department of Natural Resources & Mines.

All enquiries: The Manager, Client Mapping Services, Department of Natural Resources and Mines, GPO Box 2454, Brisbane, QLD 4001.

Produced by the Department of Natural Resources and Mines. © The State Of Queensland (Department of Natural Resources and Mines) August 2017.

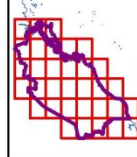


1:1,500



Kilometres

Map Projection: GCS GDA 1994



SHEET KEY



Document Path: \\atllip\NTClaims\CLAIMMAP\Q001_29\Port Curtis Coral Coast\Determination_Map_2017\MMXD\Q001_29_PCCC_ASP_Determination_Mapbook_V2.mxd

NATIVE TITLE DETERMINATION

QUD6026/2001 Bailai, Gurang, Gooreng Gooreng, Taribelang Bunda Claim (QC2001/029) Sheet 29 of 219

LEGEND

- Non-exclusive areas
- External boundary
- DCDB
- Local Government Area boundaries


Compilation: Land Tenure Information obtained from the Digital Cadastral Data Base (July 2016), Department of Natural Resources & Mines, Brisbane. The Land Registry in the Department of Natural Resources & Mines should be consulted for verification of tenures.

Feature names shown on this map have been obtained from available information. It is possible that errors and omissions may exist. While every care is taken to ensure the accuracy of this data, the Department of Natural Resources & Mines, and/or contributors to this publication, makes no representations or warranties about its accuracy, reliability, completeness or suitability for any particular purpose and disclaims all responsibility and all liability (including, without limitation, liability in negligence) for all injuries, expenses, losses, damages (including indirect or consequential damages) and costs which might be incurred as a result of the data being inaccurate or incomplete in any way or for any reason.


Copyright protects this publication. Except for purposes permitted by the Copyright Act 1968, reproduction by any means (photocopying, electronic, mechanical, recording or otherwise) is prohibited without the prior written permission of the Department of Natural Resources & Mines.

All enquiries: The Manager, Client Mapping Services, Department of Natural Resources and Mines, GPO Box 2454, Brisbane, QLD 4001.

Produced by the Department of Natural Resources and Mines. © The State Of Queensland (Department of Natural Resources and Mines) August 2017.

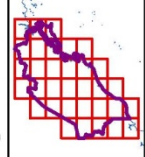


1:1,250

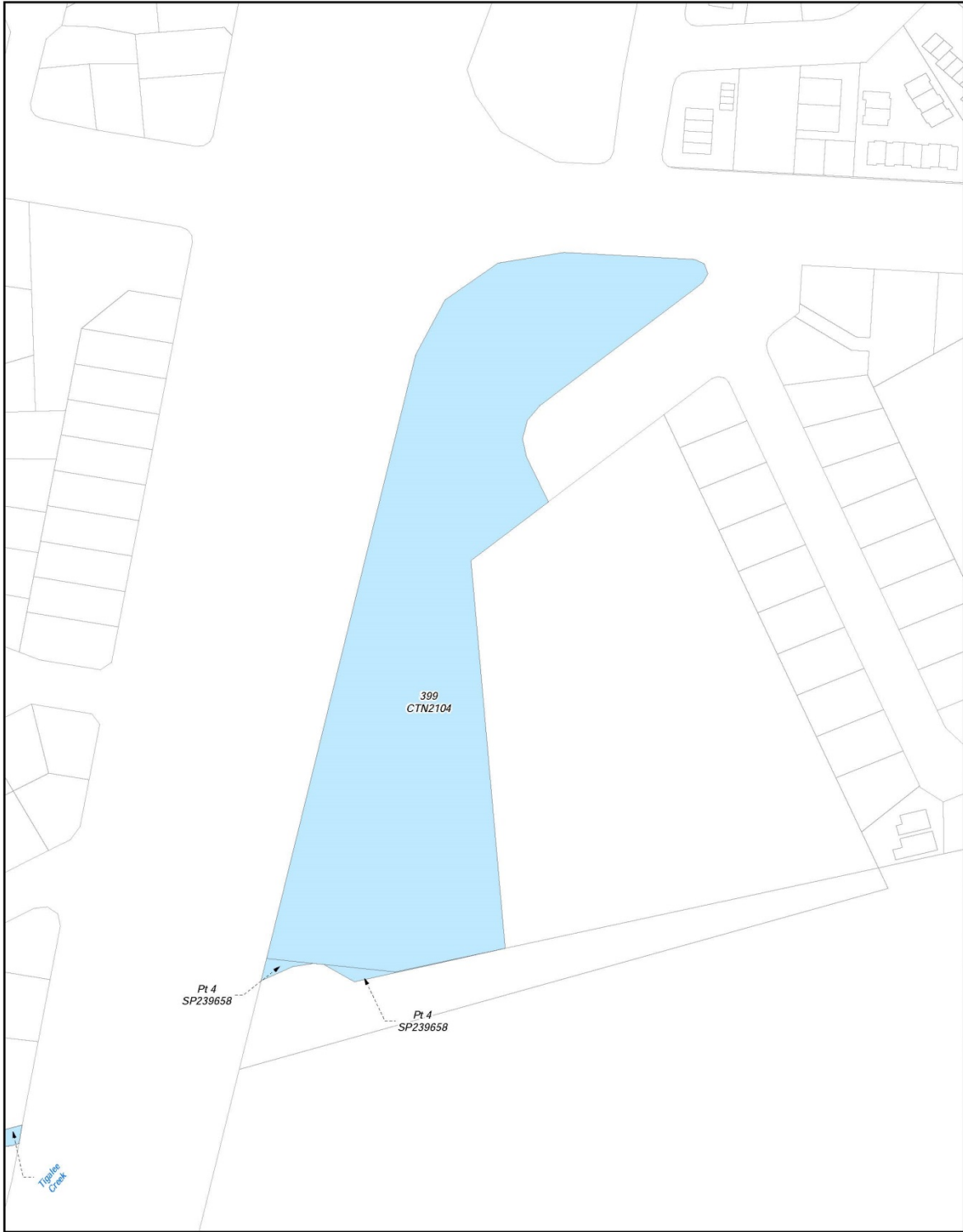


Kilometres

Map Projection: GCS GDA 1994

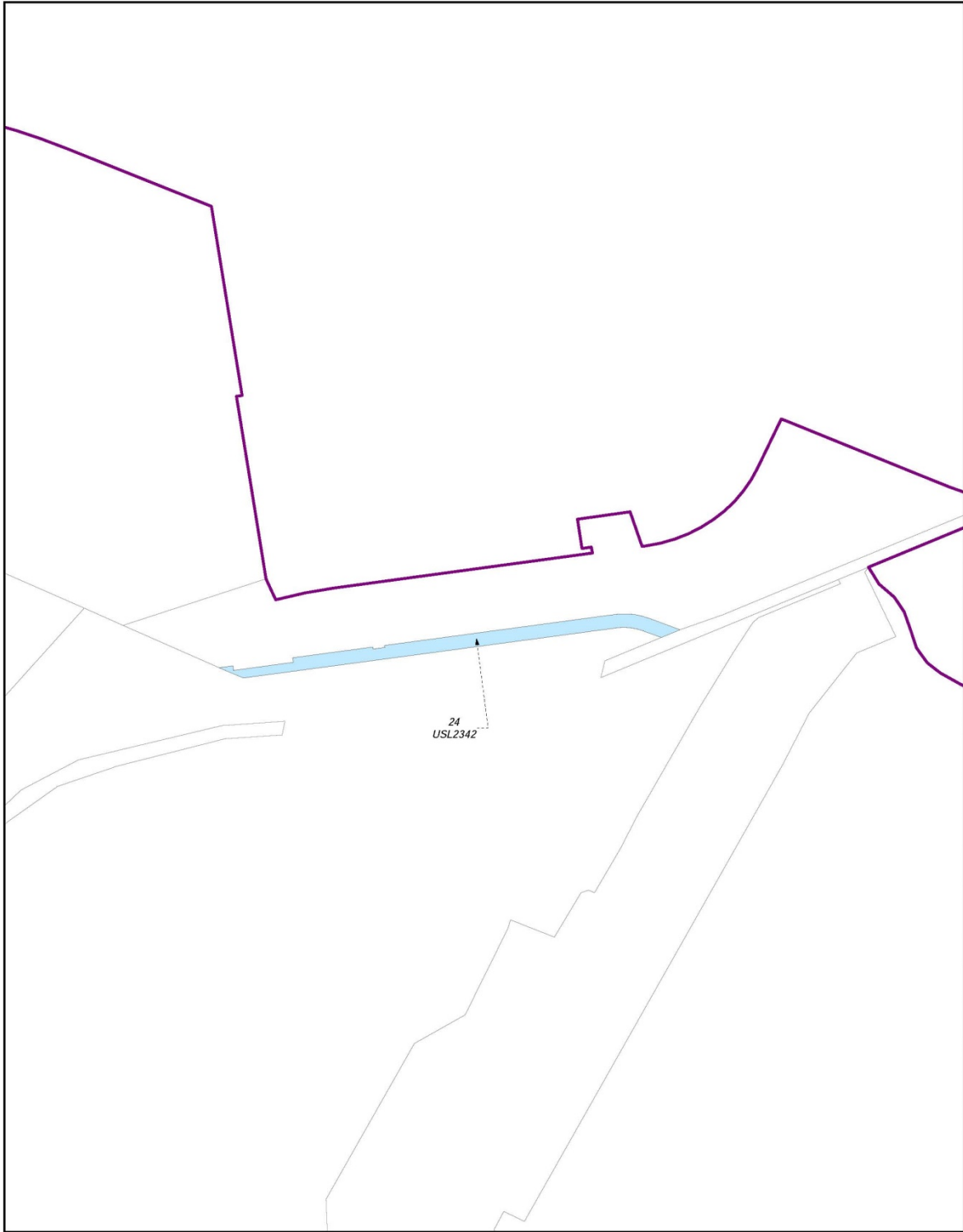


SHEET KEY



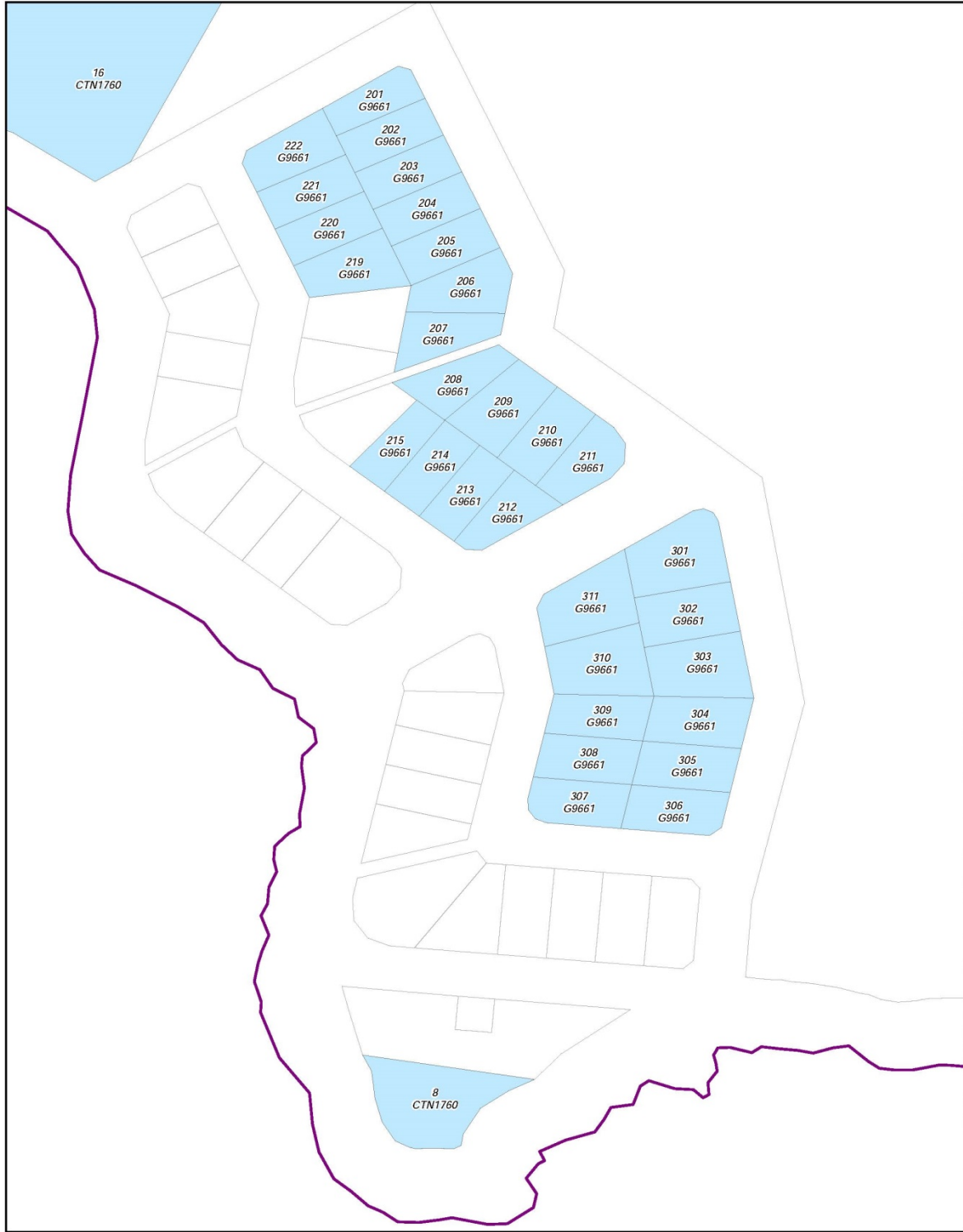
Document Path: \\atb\lp\NT\Claims\CLAIMMAP\Q001_29\Port Curtis Coral Coast\Determinations_Mapbook_V2.mxd

NATIVE TITLE DETERMINATION	
LEGEND	<p style="text-align: center;">QUD6026/2001 Bailai, Gurang, Gooreng Gooreng, Taribelang Bunda Claim (QC2001/029) Sheet 30 of 219</p> <p style="font-size: small;">Compilation: Land Tenure Information obtained from the Digital Cadastral Data Base (July 2014), Department of Natural Resources & Mines, Brisbane. The Land Registry in the Department of Natural Resources & Mines should be consulted for verification of tenures.</p> <p style="font-size: x-small;">Feature names shown on this map have been obtained from available information. It is possible that errors and omissions may exist. While every care is taken to ensure the accuracy of this data, the Department of Natural Resources & Mines, and/or contributors to this publication, makes no representations or warranties about its accuracy, reliability, completeness or suitability for any particular purpose and disclaims all responsibility and all liability (including without limitation, liability in negligence) for all injuries, expenses, losses, damages (including indirect or consequential damage) and costs which might be incurred as a result of the data being inaccurate or incomplete in any way or for any reason.</p> <p style="font-size: x-small;">Copyright protects this publication. Except for purposes permitted by the Copyright Act 1968, reproduction by any means (photocopying, electronic, mechanical, recording or otherwise) is prohibited without the prior written permission of the Department of Natural Resources & Mines.</p> <p style="font-size: x-small;">All enquiries: The Manager, Client Mapping Services, Department of Natural Resources and Mines, GPO Box 2454, Brisbane, QLD 4001.</p> <p style="font-size: x-small;">Produced by the Department of Natural Resources and Mines. © The State Of Queensland (Department of Natural Resources and Mines) August 2017.</p>
<ul style="list-style-type: none"> Non-exclusive areas External boundary DCDB Local Government Area boundaries 	<div style="display: flex; justify-content: space-between; align-items: center;"> <div style="text-align: center;"> 1:1,500 <small>0 0.01 0.02 0.03 0.04</small> <small>Kilometres</small> <small>Map Projection: GCS GDA 1994</small> </div> <div style="text-align: center;"> Queensland Government </div> <div style="border: 1px solid black; padding: 5px;"> SHEET KEY </div> </div>



Document Path: \\atllip\NTClaims\CLAIMAP\Q001_29\Port Curtis Coral Coast\Determination_Map_2017\MXD\Q001_29_PCCC_ASP_Determination_Mapbook_V2.mxd

NATIVE TITLE DETERMINATION		QUD6026/2001 Bailai, Gurang, Gooreng Gooreng, Taribelang Bunda Claim (QC2001/029) Sheet 31 of 219	
LEGEND	<p> Non-exclusive areas</p> <p> External boundary</p> <p> DCDB</p> <p> Local Government Area boundaries</p>	<p style="font-size: small;">Compilation: Land Tenure Information obtained from the Digital Cadastral Data Base (July 2016), Department of Natural Resources & Mines, Brisbane. The Land Registry in the Department of Natural Resources & Mines should be consulted for verification of tenures.</p> <p style="font-size: x-small;">Feature names shown on this map have been obtained from available information. It is possible that errors and omissions may exist. While every care is taken to ensure the accuracy of this data, the Department of Natural Resources & Mines, and/or contributors to this publication, makes no representations or warranties about its accuracy, reliability, completeness or suitability for any particular purpose and disclaims all responsibility and all liability (including, without limitation, liability in negligence) for all injuries, expenses, losses, damages (including indirect or consequential damage) and costs which might be incurred as a result of the data being inaccurate or incomplete in any way or for any reason.</p> <p style="font-size: x-small;">Copyright protects this publication. Except for purposes permitted by the Copyright Act 1968, reproduction by any means (photocopying, electronic, mechanical, recording or otherwise) is prohibited without the prior written permission of the Department of Natural Resources & Mines.</p> <p style="font-size: x-small;">All enquiries: The Manager, Client Mapping Services, Department of Natural Resources and Mines, GPO Box 2454, Brisbane, QLD 4001.</p>	<p style="text-align: center;"> Queensland Government 1:5,000 Kilometres Map Projection: GCS GDA 1994 </p>
		<p style="text-align: center; font-size: small;">SHEET KEY</p>	
Produced by the Department of Natural Resources and Mines. © The State Of Queensland (Department of Natural Resources and Mines) August 2017.			



Document Path: \\atllip\NTClaims\CLAIMMAP\Q001_29\Port Curtis Coral Coast\Determination_Map_2017\MXD\Q001_29_PCCC_ASP_Determination_Mapbook_V2.mxd

NATIVE TITLE DETERMINATION

QUD6026/2001 Bailai, Gurang, Gooreng Gooreng, Taribelang Bunda Claim (QC2001/029) Sheet 32 of 219

LEGEND

- Non-exclusive areas
- External boundary
- DCDB
- Local Government Area boundaries


Compilation: Land Tenure Information obtained from the Digital Cadastral Data Base (July 2014), Department of Natural Resources & Mines, Brisbane, The Land Registry in the Department of Natural Resources & Mines should be consulted for verification of tenures.

Feature names shown on this map have been obtained from available information. It is possible that errors and omissions may exist. While every care is taken to ensure the accuracy of this data, the Department of Natural Resources & Mines, and/or contributors to this publication, makes no representations or warranties about its accuracy, reliability, completeness or suitability for any particular purpose and disclaims all responsibility and all liability (including, without limitation, liability in negligence) for all injuries, expenses, losses, damages (including indirect or consequential damage) and costs which might be incurred as a result of the data being inaccurate or incomplete in any way or for any reason.

Copyright protects this publication. Except for purposes permitted by the Copyright Act 1968, reproduction by any means (photocopying, electronic, mechanical, recording or otherwise) is prohibited without the prior written permission of the Department of Natural Resources & Mines.

All enquiries: The Manager, Client Mapping Services, Department of Natural Resources and Mines, GPO Box 2454, Brisbane, QLD 4001.

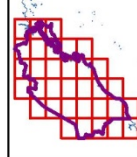
Produced by the Department of Natural Resources and Mines. © The State Of Queensland (Department of Natural Resources and Mines) August 2017.



1:1,500

0 0.01 0.02 0.03 0.04
Kilometres

Map Projection: GCS GDA 1994

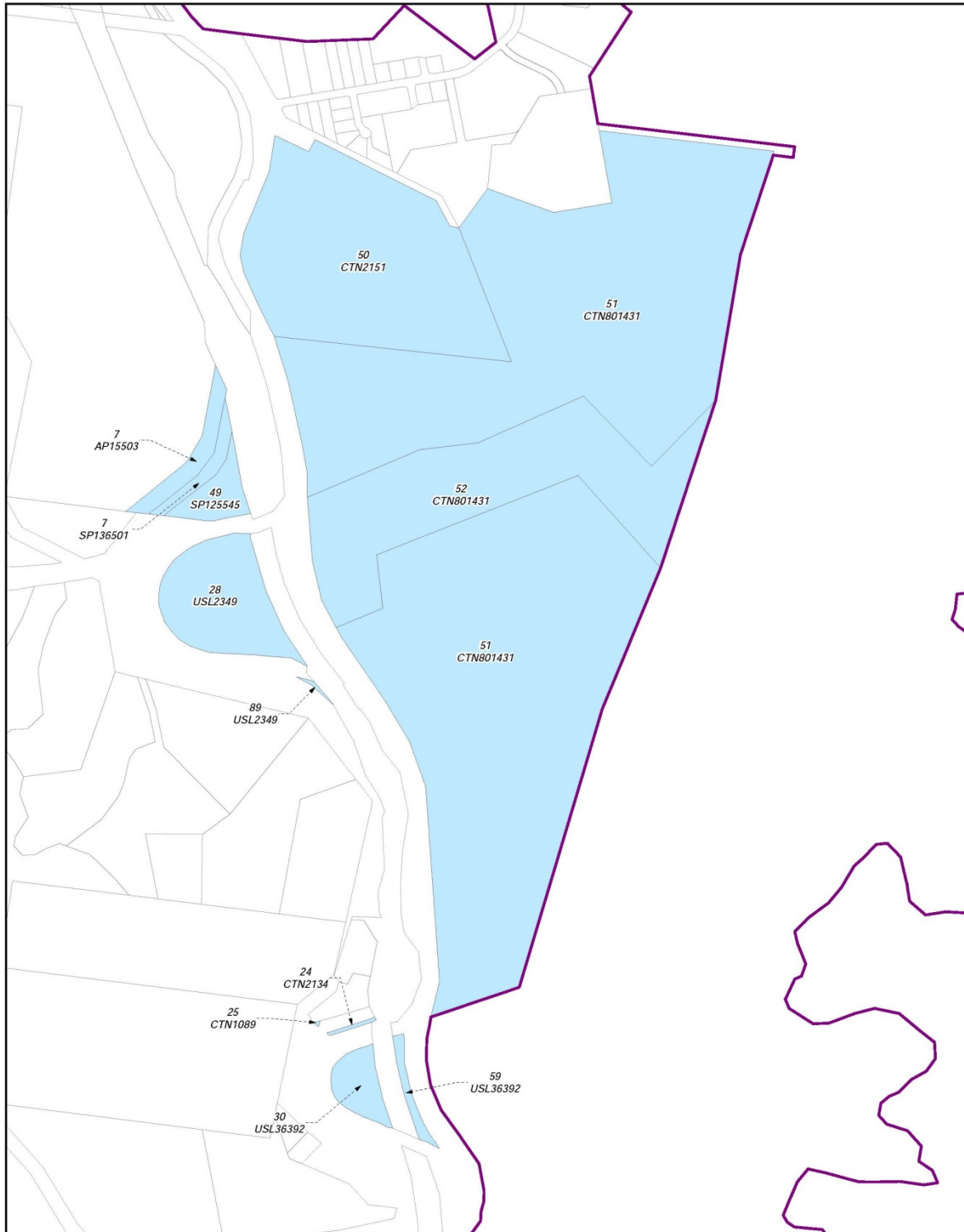


SHEET KEY



Document Path: \\atllip\NTClaims\CLAIMMAP\Q001_29\Port Curtis Coral Coast\Determination_Map_2017\WXD\Q001_29_PCCC_ASP_Determination_Mapbook_V2.mxd

NATIVE TITLE DETERMINATION		 1:5,000 <small>Kilometres</small> <small>Map Projection: GCS GDA 1994</small>	 SHEET KEY
LEGEND	<p style="text-align: center;">QUD6026/2001 Bailai, Gurang, Gooreng Gooreng, Taribelang Bunda Claim (QC2001/029) Sheet 33 of 219</p> <p style="font-size: small;"> Compilation: Land Tenure Information obtained from the Digital Cadastral Data Base (July 2014), Department of Natural Resources & Mines, Brisbane. The Land Registry in the Department of Natural Resources & Mines should be consulted for verification of tenures. </p> <p style="font-size: x-small;"> Feature names shown on this map have been obtained from available information. It is possible that errors and omissions may exist. While every care is taken to ensure the accuracy of this data, the Department of Natural Resources & Mines, and/or contributors to this publication, makes no representations or warranties about its accuracy, reliability, completeness or suitability for any particular purpose and disclaims all responsibility and all liability (including, without limitation, liability in negligence) for all injuries, expenses, losses, damages (including indirect or consequential damage) and costs which might be incurred as a result of the data being inaccurate or incomplete in any way or for any reason. </p> <p style="font-size: x-small;"> Copyright protects this publication. Except for purposes permitted by the Copyright Act 1968, reproduction by any means (photocopying, electronic, mechanical, recording or otherwise) is prohibited without the prior written permission of the Department of Natural Resources & Mines. </p> <p style="font-size: x-small;"> All enquiries: The Manager, Client Mapping Services, Department of Natural Resources and Mines, GPO Box 2454, Brisbane, QLD 4001. </p> <p style="font-size: x-small;"> Produced by the Department of Natural Resources and Mines. © The State Of Queensland (Department of Natural Resources and Mines) August 2017. </p>		
<ul style="list-style-type: none"> Non-exclusive areas External boundary DCDB Local Government Area boundaries 			



Document Path: \\atllip\NT\Claims\CLAIMMAP\Q001_29\Port Curtis Coral Coast\Determination_Map_2017\WXD\Q001_29_PCCC_ASP_Determination_Mapbook_V2.mxd

NATIVE TITLE DETERMINATION

QUD6026/2001 Bailai, Gurang, Gooreng Gooreng, Taribelang Bunda Claim (QC2001/029) Sheet 34 of 219

Compilation: Land Tenure Information obtained from the Digital Cadastral Data Base (July 2016), Department of Natural Resources & Mines, Brisbane.
 The Land Registry in the Department of Natural Resources & Mines should be consulted for verification of tenures.

Feature names shown on this map have been obtained from available information. It is possible that errors and omissions may exist. While every care is taken to ensure the accuracy of this data, the Department of Natural Resources & Mines, and/or contributors to this publication, makes no representations or warranties about its accuracy, reliability, completeness or suitability for any particular purpose and disclaims all responsibility and all liability (including, without limitation, liability in negligence) for all injuries, expenses, losses, damages (including indirect or consequential damage) and costs which might be incurred as a result of the data being inaccurate or incomplete in any way or for any reason.


Copyright protects this publication. Except for purposes permitted by the Copyright Act 1968, reproduction by any means (photocopying, electronic, mechanical, recording or otherwise) is prohibited without the prior written permission of the Department of Natural Resources & Mines.

All enquiries: The Manager, Client Mapping Services, Department of Natural Resources and Mines, GPO Box 2454, Brisbane, QLD 4001.


Produced by the Department of Natural Resources and Mines. © The State Of Queensland (Department of Natural Resources and Mines) August 2017.

LEGEND

- Non-exclusive areas
- External boundary
- DCDB
- Local Government Area boundaries

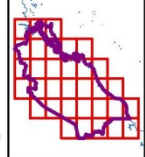


1:10,000



Kilometres

Map Projection: GCS GDA 1994



SHEET KEY



Document Path: \\atllip\NTClaims\CLAIMMAP\Q001_29\Port Curtis Coral Coast\Determination_Map_2017\WXD\Q001_29_PCCC_ASP_Determination_Mapbook_V2.mxd

NATIVE TITLE DETERMINATION

QUD6026/2001 Bailai, Gurang, Gooreng Gooreng, Taribelang Bunda Claim (QC2001/029) Sheet 35 of 219

LEGEND

- Non-exclusive areas
- External boundary
- DCDB
- Local Government Area boundaries


Compilation: Land Tenure Information obtained from the Digital Cadastral Data Base (July 2014), Department of Natural Resources & Mines, Brisbane. The Land Registry in the Department of Natural Resources & Mines should be consulted for verification of tenures.

Feature names shown on this map have been obtained from available information. It is possible that errors and omissions may exist. While every care is taken to ensure the accuracy of this data, the Department of Natural Resources & Mines, and/or contributors to this publication, makes no representations or warranties about its accuracy, reliability, completeness or suitability for any particular purpose and disclaims all responsibility and all liability (including, without limitation, liability in negligence) for all injuries, expenses, losses, damages (including indirect or consequential damage) and costs which might be incurred as a result of the data being inaccurate or incomplete in any way or for any reason.


Copyright protects this publication. Except for purposes permitted by the Copyright Act 1968, reproduction by any means (photocopying, electronic, mechanical, recording or otherwise) is prohibited without the prior written permission of the Department of Natural Resources & Mines.

All enquiries: The Manager, Client Mapping Services, Department of Natural Resources and Mines, GPO Box 2454, Brisbane, QLD 4001.

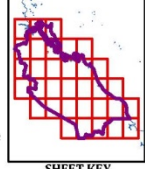
Produced by the Department of Natural Resources and Mines. © The State Of Queensland (Department of Natural Resources and Mines) August 2017.



1:10,000



Map Projection: GCS GDA 1994



SHEET KEY



Document Path: \\atllip\NTClaims\CLAIMMAP\Q001_29\Port Curtis Coral Coast\Determination_Map_2017\WXD\Q001_29_PCCC_ASP_Determination_Mapbook_V2.mxd

NATIVE TITLE DETERMINATION

QUD6026/2001 Bailai, Gurang, Gooreng Gooreng, Taribelang Bunda Claim (QC2001/029) Sheet 36 of 219

LEGEND

- Non-exclusive areas
- External boundary
- DCDB
- Local Government Area boundaries


Compilation: Land Tenure Information obtained from the Digital Cadastral Data Base (July 2015), Department of Natural Resources & Mines, Brisbane. The Land Registry in the Department of Natural Resources & Mines should be consulted for verification of tenures.

Feature names shown on this map have been obtained from available information. It is possible that errors and omissions may exist. While every care is taken to ensure the accuracy of this data, the Department of Natural Resources & Mines, and/or contributors to this publication, makes no representations or warranties about its accuracy, reliability, completeness or suitability for any particular purpose and disclaims all responsibility and all liability (including, without limitation, liability in negligence) for all injuries, expenses, losses, damages (including indirect or consequential damages) and costs which might be incurred as a result of the data being inaccurate or incomplete in any way or for any reason.


Copyright protects this publication. Except for purposes permitted by the Copyright Act 1968, reproduction by any means (photocopying, electronic, mechanical, recording or otherwise) is prohibited without the prior written permission of the Department of Natural Resources & Mines.

All enquiries: The Manager, Client Mapping Services, Department of Natural Resources and Mines, GPO Box 2454, Brisbane, QLD 4001.

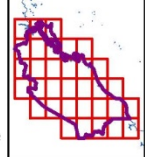
Produced by the Department of Natural Resources and Mines. © The State Of Queensland (Department of Natural Resources and Mines) August 2017.



1:10,000



Map Projection: GCS GDA 1994



SHEET KEY



Document Path: \\atb\lp\NTClaims\CLAIMMAP\Q001_29\Port Curtis Coral Coast\Determination_Map_2017\MMXD\Q001_29_PCCC_ASP_Determination_Mapbook_V2.mxd

NATIVE TITLE DETERMINATION

QUD6026/2001 Bailai, Gurang, Gooreng Gooreng, Taribelang Bunda Claim (QC2001/029) Sheet 37 of 219

LEGEND

- Non-exclusive areas
- External boundary
- DCDB
- Local Government Area boundaries


Compilation: Land Tenure Information obtained from the Digital Cadastral Data Base (July 2014), Department of Natural Resources & Mines, Brisbane. The Land Registry in the Department of Natural Resources & Mines should be consulted for verification of tenures.

Feature names shown on this map have been obtained from available information. It is possible that errors and omissions may exist. While every care is taken to ensure the accuracy of this data, the Department of Natural Resources & Mines, and/or contributors to this publication, makes no representations or warranties about its accuracy, reliability, completeness or suitability for any particular purpose and disclaims all responsibility and all liability (including, without limitation, liability in negligence) for all injuries, expenses, losses, damages (including indirect or consequential damage) and costs which might be incurred as a result of the data being inaccurate or incomplete in any way or for any reason.


Copyright protects this publication. Except for purposes permitted by the Copyright Act 1968, reproduction by any means (photocopying, electronic, mechanical, recording or otherwise) is prohibited without the prior written permission of the Department of Natural Resources & Mines.

All enquiries: The Manager, Client Mapping Services, Department of Natural Resources and Mines, GPO Box 2454, Brisbane, QLD 4001.

Produced by the Department of Natural Resources and Mines. © The State Of Queensland (Department of Natural Resources and Mines) August 2017.

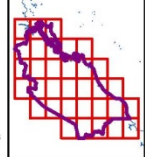


1:5,000

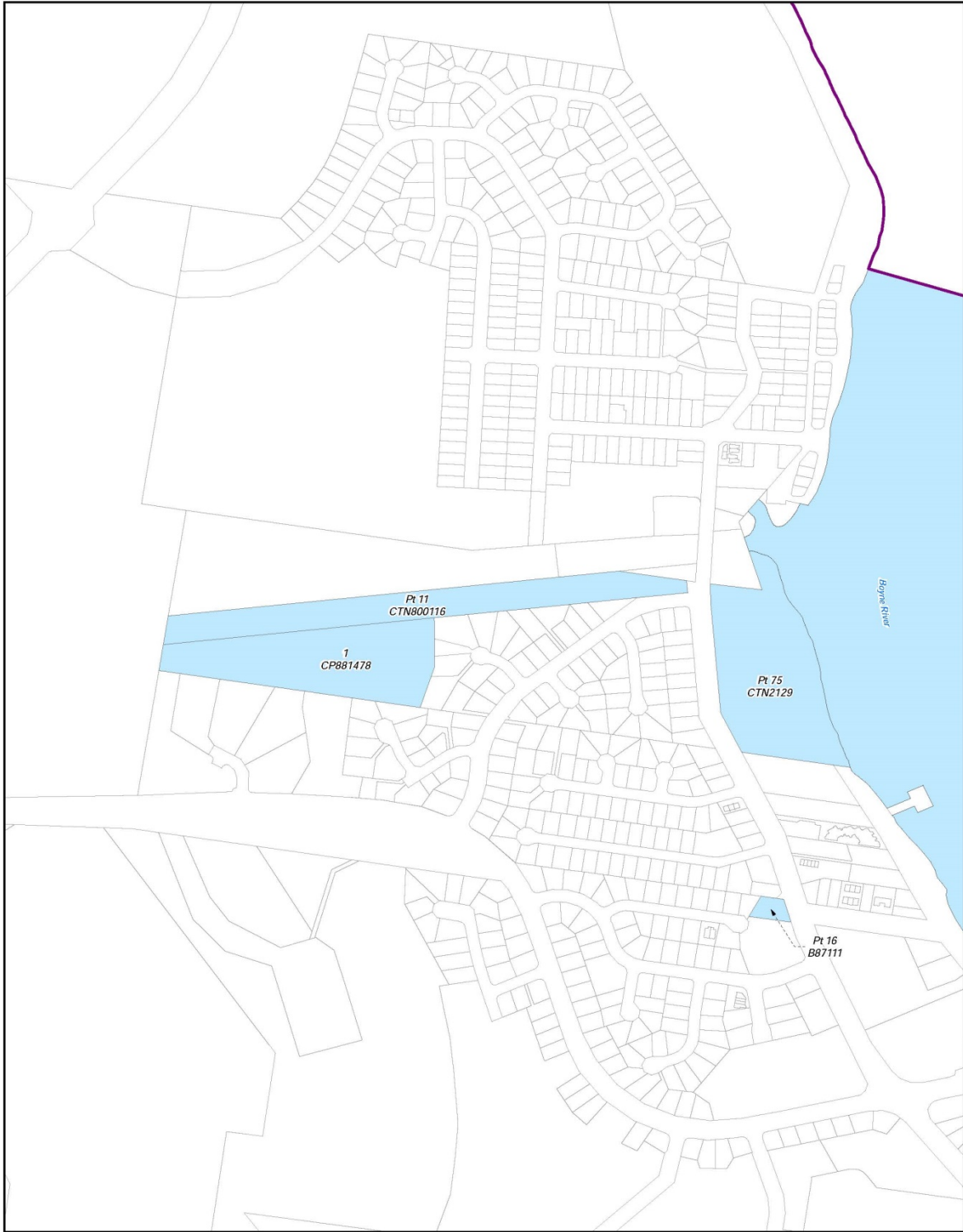


Kilometres

Map Projection: GCS GDA 1994



SHEET KEY



Document Path: \\atllip\NTClaims\CLAIMMAP\Q001_28\Port Curtis Coral Coast\Determination_Map_2017\MXD\Q001_28_PCCC_ASP_Determination_Mapbook_V2.mxd


NATIVE TITLE DETERMINATION

QUD6026/2001 Bailai, Gurang, Gooreng Gooreng, Taribelang Bunda Claim (QC2001/029) Sheet 38 of 219


LEGEND

- Non-exclusive areas
- External boundary
- DCDB
- Local Government Area boundaries

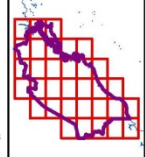
Compilation: Land Tenure Information obtained from the Digital Cadastral Data Base (July 2016), Department of Natural Resources & Mines, Brisbane.
 The Land Registry in the Department of Natural Resources & Mines should be consulted for verification of tenures.
 Feature names shown on this map have been obtained from available information. It is possible that errors and omissions may exist. While every care is taken to ensure the accuracy of this data, the Department of Natural Resources & Mines, and/or contributors to this publication, makes no representations or warranties about its accuracy, reliability, completeness or suitability for any particular purpose and disclaims all responsibility and all liability (including without limitation, liability in negligence) for all injuries, expenses, losses, damages (including indirect or consequential damage) and costs which might be incurred as a result of the data being inaccurate or incomplete in any way or for any reason.
 Copyright protects this publication. Except for purposes permitted by the Copyright Act 1968, reproduction by any means (photocopying, electronic, mechanical, recording or otherwise) is prohibited without the prior written permission of the Department of Natural Resources & Mines.
 All enquiries: The Manager, Client Mapping Services, Department of Natural Resources and Mines, GPO Box 2454, Brisbane, QLD 4001.



1:5,000

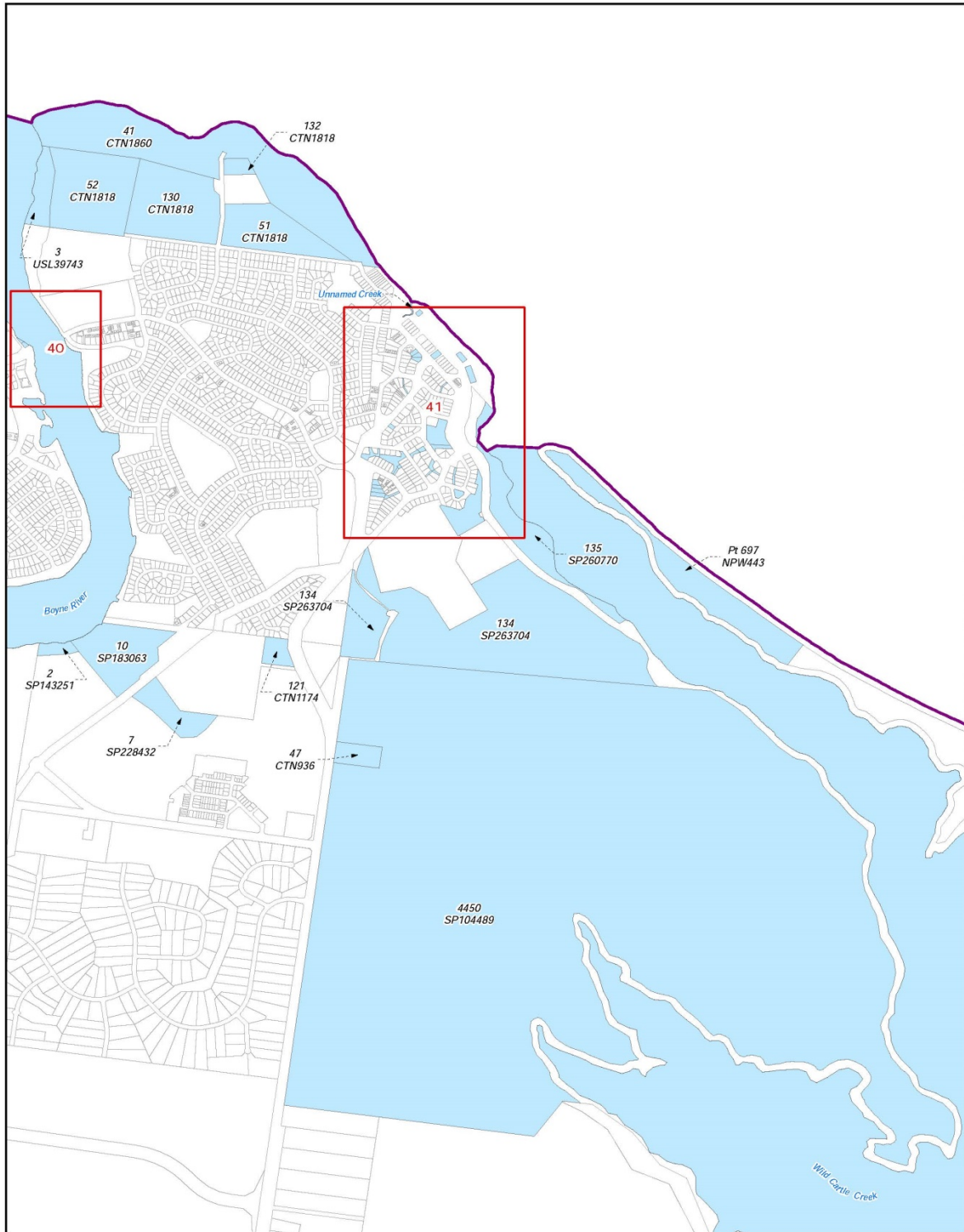


Map Projection: GCS GDA 1994



SHEET KEY

Produced by the Department of Natural Resources and Mines. © The State Of Queensland (Department of Natural Resources and Mines) August 2017.



Document Path: \\atllip\NTClaims\CLAIMMAP\Q001_29\Port Curtis Coral Coast\Determination_Map_2017\WXD\Q001_29_PCCC_ASP_Determination_Mapbook_V2.mxd

NATIVE TITLE DETERMINATION

QUD6026/2001 Bailai, Gurang, Gooreng Gooreng, Taribelang Bunda Claim (QC2001/029) Sheet 39 of 219

LEGEND

- Non-exclusive areas
- External boundary
- DCDB
- Local Government Area boundaries


Compilation: Land Tenure Information obtained from the Digital Cadastral Data Base (July 2015), Department of Natural Resources & Mines, Brisbane. The Land Registry in the Department of Natural Resources & Mines should be consulted for verification of tenures.

Feature names shown on this map have been obtained from available information. It is possible that errors and omissions may exist. While every care is taken to ensure the accuracy of this data, the Department of Natural Resources & Mines, and/or contributors to this publication, makes no representations or warranties about its accuracy, reliability, completeness or suitability for any particular purpose and disclaims all responsibility and all liability (including, without limitation, liability in negligence) for all injuries, expenses, losses, damages (including indirect or consequential damage) and costs which might be incurred as a result of the data being inaccurate or incomplete in any way or for any reason.


Copyright protects this publication. Except for purposes permitted by the Copyright Act 1968, reproduction by any means (photocopying, electronic, mechanical, recording or otherwise) is prohibited without the prior written permission of the Department of Natural Resources & Mines.

All enquiries: The Manager, Client Mapping Services, Department of Natural Resources and Mines, GPO Box 2454, Brisbane, QLD 4001.

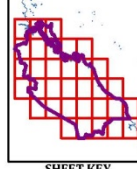
Produced by the Department of Natural Resources and Mines. © The State Of Queensland (Department of Natural Resources and Mines) August 2017.



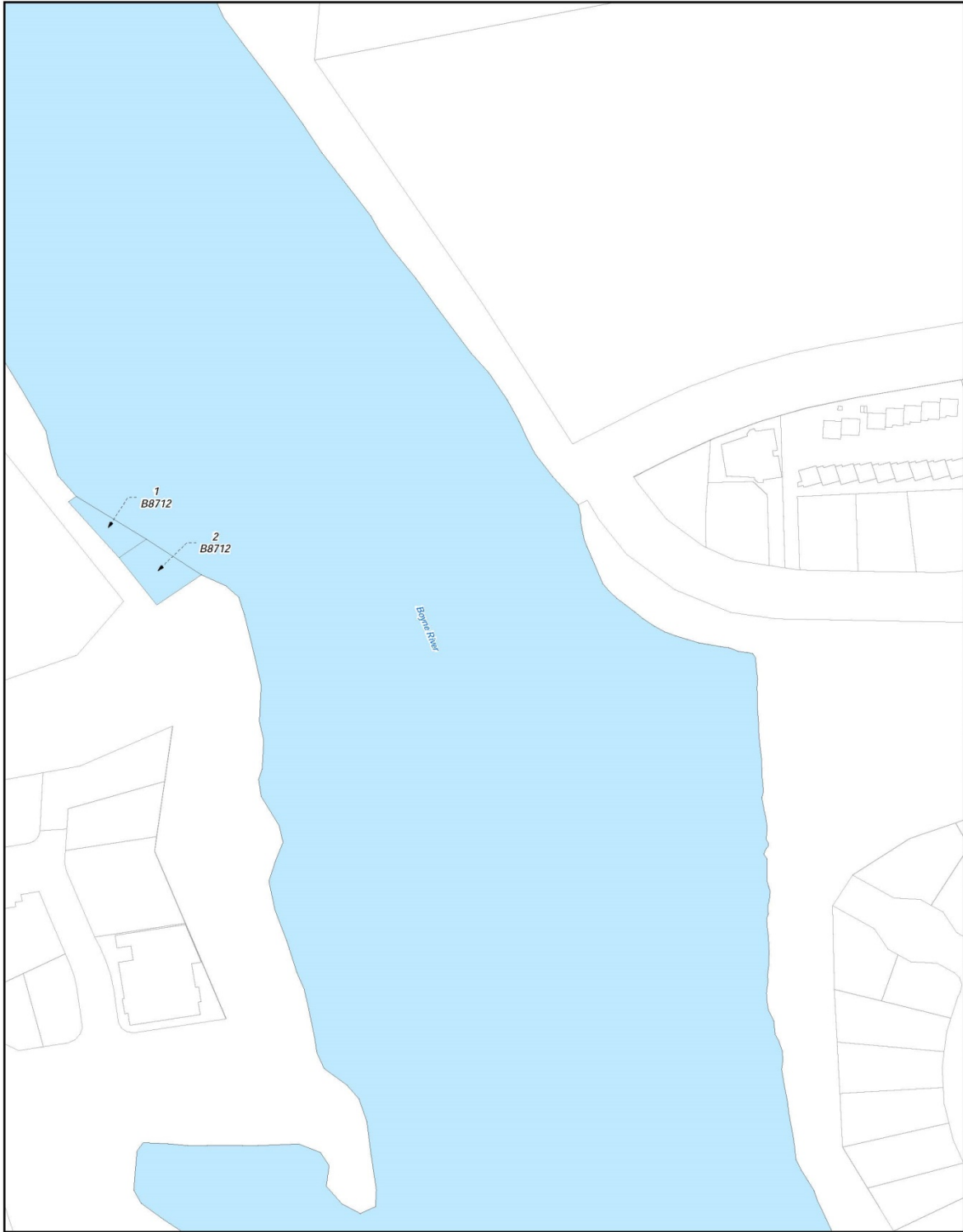
1:16,000



Map Projection: GCS GDA 1994

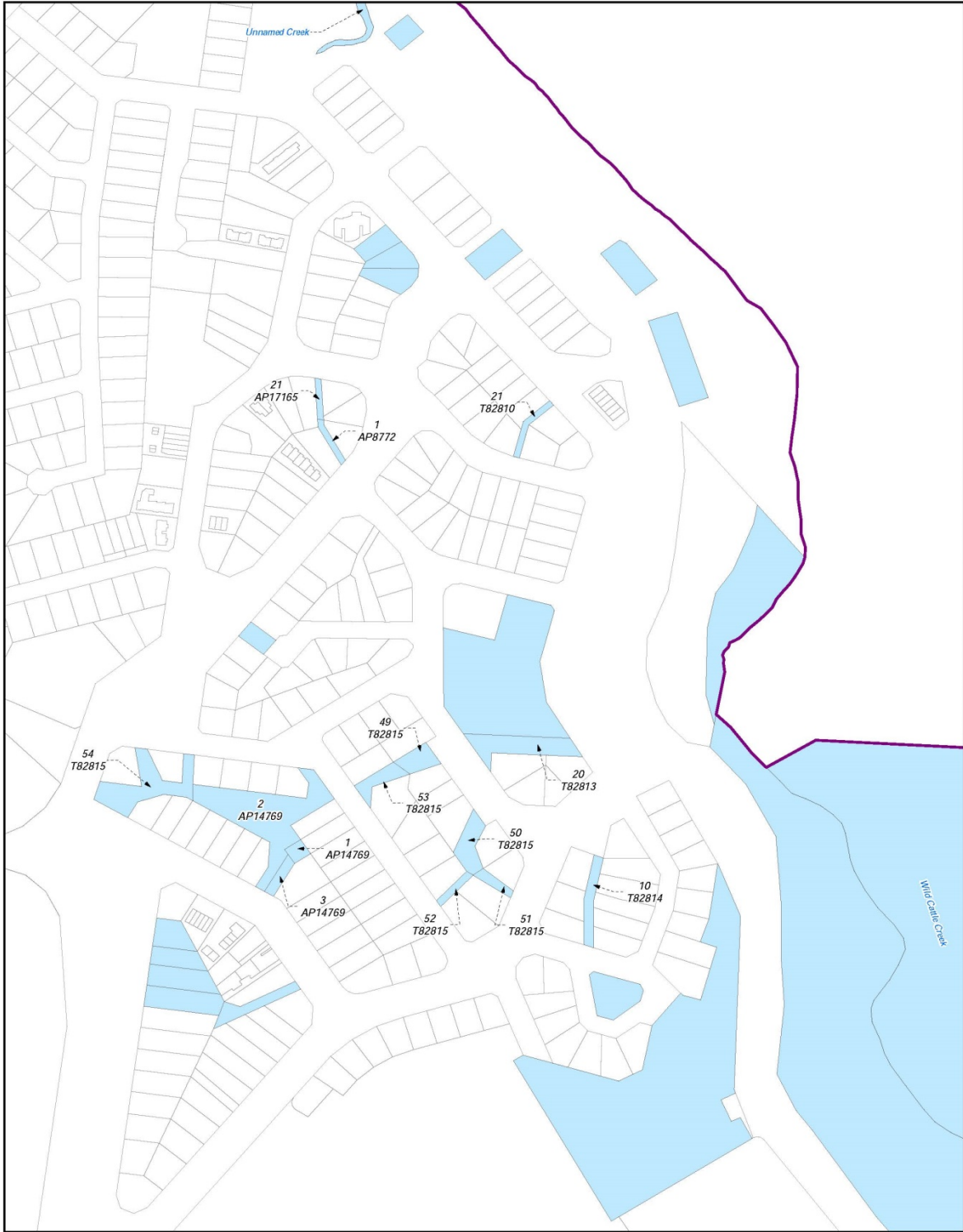


SHEET KEY



Document Path: \\atllip\NTClaims\CLAIMAP\Q001_29\Port Curtis Coral Coast\Determination_Map_2017\WXD\Q001_29_PCCC_ASP_Determination_Mapbook_V2.mxd

NATIVE TITLE DETERMINATION	
<p>LEGEND</p> <ul style="list-style-type: none"> Non-exclusive areas External boundary DCDB Local Government Area boundaries 	<p style="text-align: center;">QUD6026/2001 Bailai, Gurang, Gooreng Gooreng, Taribelang Bunda Claim (QC2001/029) Sheet 40 of 219</p> <p style="font-size: small;">Compilation: Land Tenure Information obtained from the Digital Cadastral Data Base (July 2014), Department of Natural Resources & Mines, Brisbane. The Land Registry in the Department of Natural Resources & Mines should be consulted for verification of tenures.</p> <p style="font-size: x-small;">Feature names shown on this map have been obtained from available information. It is possible that errors and omissions may exist. While every care is taken to ensure the accuracy of this data, the Department of Natural Resources & Mines, and/or contributors to this publication, makes no representations or warranties about its accuracy, reliability, completeness or suitability for any particular purpose and disclaims all responsibility and all liability (including, without limitation, liability in negligence) for all injuries, expenses, losses, damages (including indirect or consequential damage) and costs which might be incurred as a result of the data being inaccurate or incomplete in any way or for any reason.</p> <p style="font-size: x-small;">Copyright protects this publication. Except for purposes permitted by the Copyright Act 1968, reproduction by any means (photocopying, electronic, mechanical, recording or otherwise) is prohibited without the prior written permission of the Department of Natural Resources & Mines.</p> <p style="font-size: x-small;">All enquiries: The Manager, Client Mapping Services, Department of Natural Resources and Mines, GPO Box 2454, Brisbane, QLD 4001.</p> <p style="font-size: x-small; text-align: center;">Produced by the Department of Natural Resources and Mines. © The State Of Queensland (Department of Natural Resources and Mines) August 2017.</p>
<p style="text-align: center;"> 1:1,500 <small>Kilometres</small> <small>Map Projection: GCS GDA 1994</small> </p>	<p>SHEET KEY</p>




Document Path: \\atllip\NTClaims\CLAIMMAP\Q001_29\Port Curtis Coral Coast\Determination_Map_2017\WXD\Q001_29_PCCC_ASP_Determination_Mapbook_V2.mxd

NATIVE TITLE DETERMINATION

QUD6026/2001 Bailai, Gurang, Gooreng Gooreng, Taribelang Bunda Claim (QC2001/029) Sheet 41 of 219

LEGEND

- Non-exclusive areas
- External boundary
- DCDB
- Local Government Area boundaries



1:3,000

0 0.025 0.05 0.075 0.1
Kilometres

Map Projection: GCS_GDA_1994

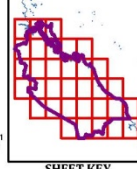
Compilation: Land Tenure Information obtained from the Digital Cadastral Data Base (July 2014), Department of Natural Resources & Mines, Brisbane. The Land Registry in the Department of Natural Resources & Mines should be consulted for verification of tenures.

Feature names shown on this map have been obtained from available information. It is possible that errors and omissions may exist. While every care is taken to ensure the accuracy of this data, the Department of Natural Resources & Mines, and/or contributors to this publication, makes no representations or warranties about its accuracy, reliability, completeness or suitability for any particular purpose and disclaims all responsibility and all liability (including, without limitation, liability in negligence) for all injuries, expenses, losses, damages (including indirect or consequential damages) and costs which might be incurred as a result of the data being inaccurate or incomplete in any way or for any reason.

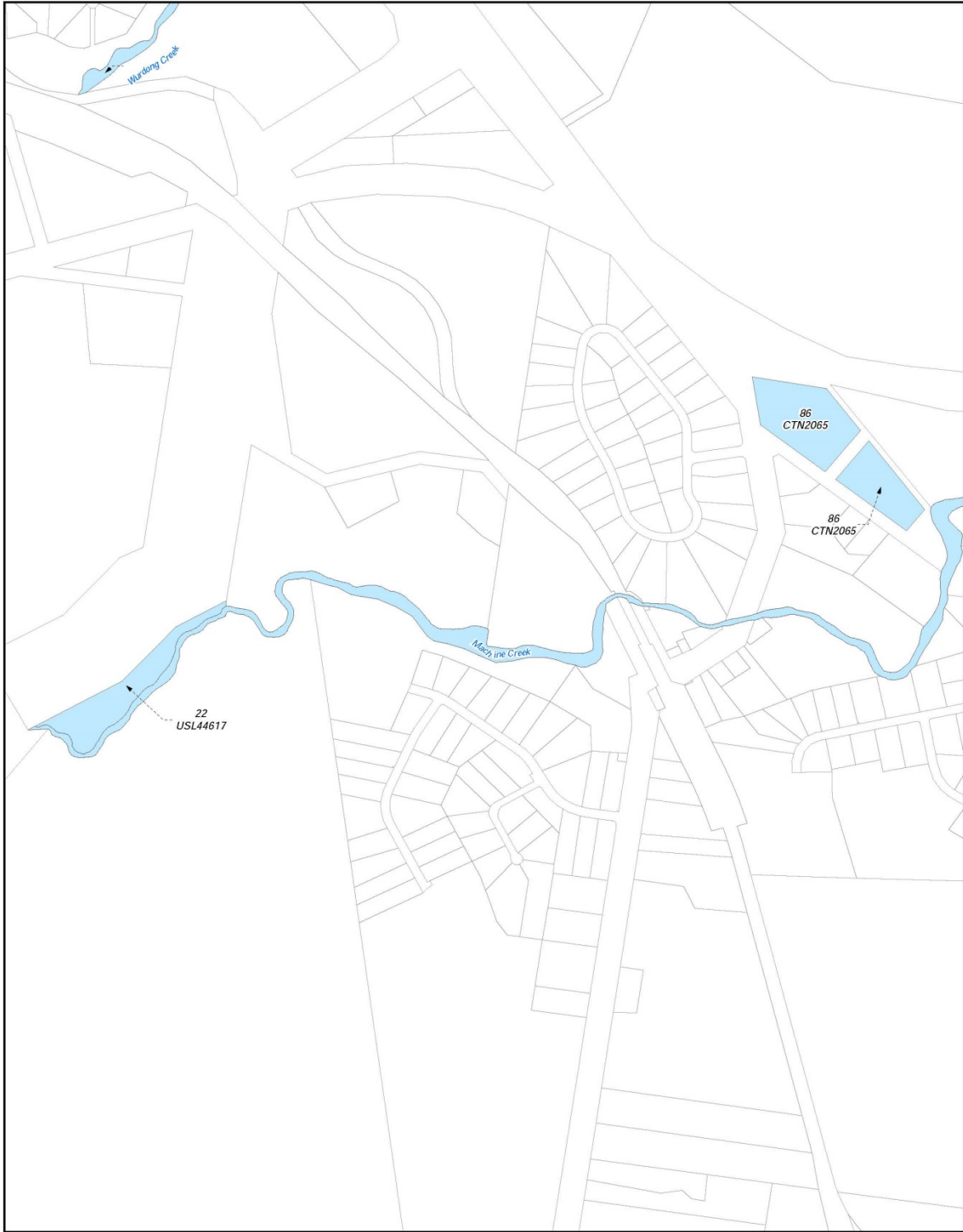
Copyright protects this publication. Except for purposes permitted by the Copyright Act 1968, reproduction by any means (photocopying, electronic, mechanical, recording or otherwise) is prohibited without the prior written permission of the Department of Natural Resources & Mines.

All enquiries: The Manager, Client Mapping Services, Department of Natural Resources and Mines, GPO Box 2454, Brisbane, QLD 4001.



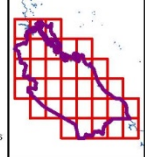
Produced by the Department of Natural Resources and Mines. © The State Of Queensland (Department of Natural Resources and Mines) August 2017.



SHEET KEY



Document Path: \\atllip\NTClaims\CLAIMAP\Q001_29\Port Curtis Coral Coast\Determination_Map_2017\WXD\Q001_29_PCCC_ASP_Determination_Mapbook_V2.mxd

NATIVE TITLE DETERMINATION	
<p>LEGEND</p> <ul style="list-style-type: none"> Non-exclusive areas External boundary DCDB Local Government Area boundaries 	<p style="text-align: center;">QUD6026/2001 Bailai, Gurang, Gooreng Gooreng, Taribelang Bunda Claim (QC2001/029) Sheet 42 of 219</p> <p><small>Compilation: Land Tenure Information obtained from the Digital Cadastral Data Base (July 2016), Department of Natural Resources & Mines, Brisbane. The Land Registry in the Department of Natural Resources & Mines should be consulted for verification of tenures.</small></p> <p><small>Feature names shown on this map have been obtained from available information. It is possible that errors and omissions may exist. While every care is taken to ensure the accuracy of this data, the Department of Natural Resources & Mines, and/or contributors to this publication, makes no representations or warranties about its accuracy, reliability, completeness or suitability for any particular purpose and disclaims all responsibility and all liability (including, without limitation, liability in negligence) for all injuries, expenses, losses, damages (including indirect or consequential damage) and costs which might be incurred as a result of the data being inaccurate or incomplete in any way or for any reason.</small></p> <p><small>Copyright protects this publication. Except for purposes permitted by the Copyright Act 1968, reproduction by any means (photocopying, electronic, mechanical, recording or otherwise) is prohibited without the prior written permission of the Department of Natural Resources & Mines.</small></p> <p><small>All enquiries: The Manager, Client Mapping Services, Department of Natural Resources and Mines, GPO Box 2454, Brisbane, QLD 4001.</small></p> <p style="text-align: center;"><small>Produced by the Department of Natural Resources and Mines. © The State Of Queensland (Department of Natural Resources and Mines) August 2017.</small></p>
	 <p>1:8,000</p>  <p><small>Map Projection: GCS GDA 1994</small></p>
	 <p>SHEET KEY</p>